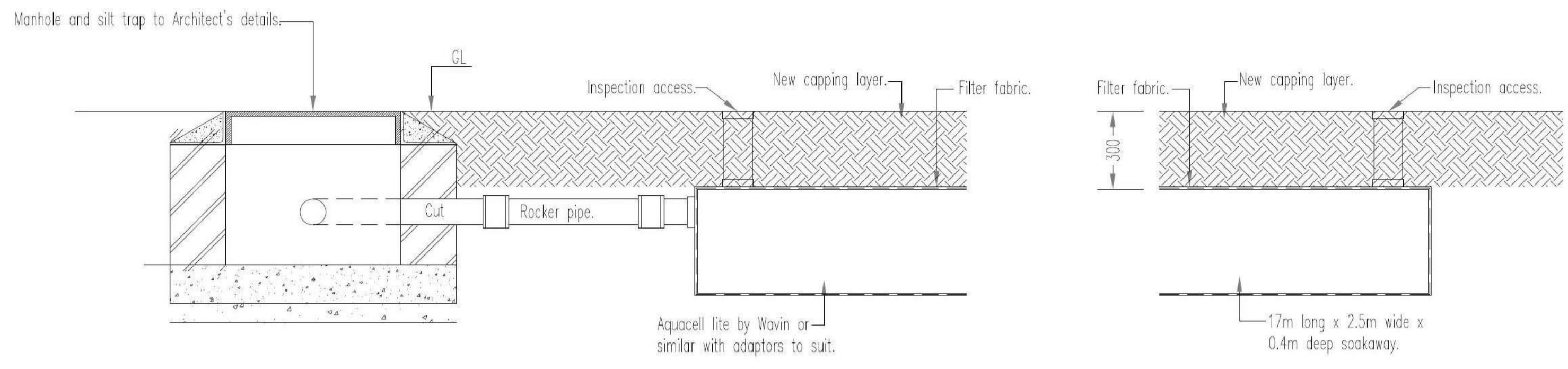


- notes:
1. This drawing is Copyright reserved and should be used only for the purposes intended in its original issue.
 2. This drawing is to be read in conjunction with all relevant drawings and specifications including those from other Consultants.
 3. Any existing dimensions should be checked on site and any discrepancies reported to the Architect.
 4. Do not scale off this drawing, use only figured dimensions. The Contractor is to bring to the attention of the Architect any discrepancies contained in this drawing prior to work commencing.

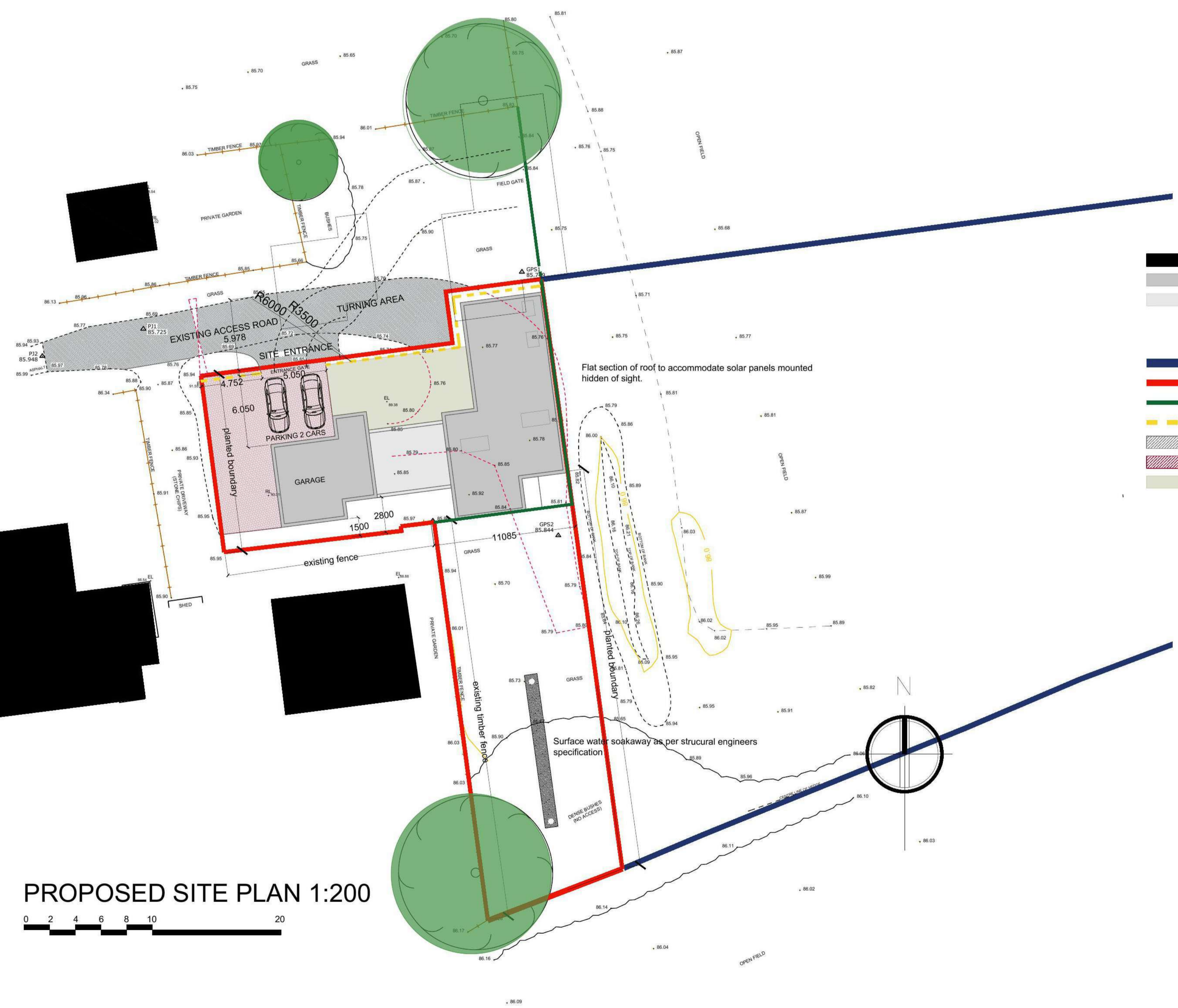


SECTION ON NEW SOAKAWAY.

**Scottish Borders Council
Town And Country
Planning (Scotland) Act
1997**

REFUSED

**subject to the
requirements of the
associated Decision
Notice**



- EXISTING PROPERTIES
- PROPOSED HOUSE - 2 LEVELS/ LOW LEVEL DEVELOPMENT
- PROPOSED HOUSE - 1 LEVEL / LOW LEVEL DEVELOPMENT
- LAND OWNERSHIP
- SITE BOUNDARY
- APPROVED DEVELOPMENT BOUNDARY / ZONE
- 1000MM HIGH PROPOSED GARDEN BOUNDARY WALL
- ACCESS ROAD
- PARKING AREA
- PROPOSED LANDSCAPING


Revision	Description	By	Chk
project			

Mr & Mrs Purdie
Site North and East of Tweed Lodge
Hoebridge East Road
Gattonside

Site Plan
Proposed / Drainage Layout

scale	size	date	drawn	checked
1:200	A1	July 21		
drawing status PLANNING				

AITKEN TURNBULL ARCHITECTS
9 Bridge Place
Galashiels
TD1 1SN
01896 752760
enquiries@aitken-turnbull.co.uk
www.aitken-turnbull.co.uk
Also at Edinburgh & Dumfries



project no.	drawing no.	revision
AT3523	L(-)102.220510	

PROPOSED SITE PLAN 1:200

