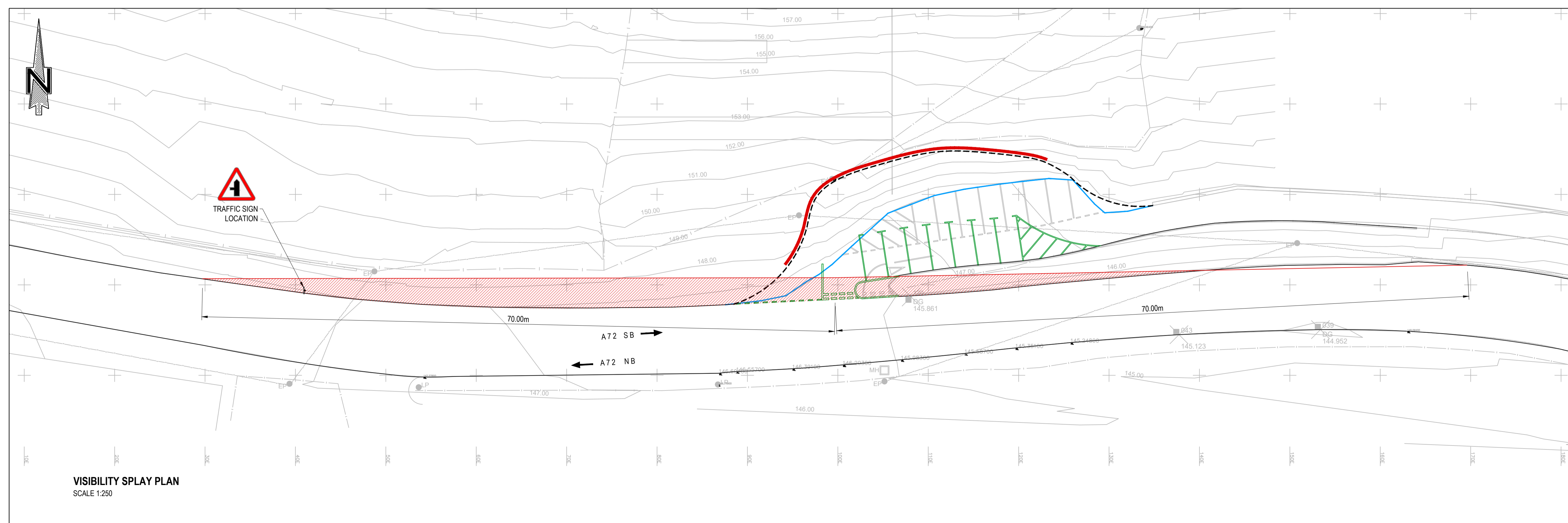


JUNCTION LAYOUT  
SCALE 1:100



VISIBILITY SPLAY PLAN  
SCALE 1:250

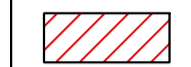




GENERAL NOTES

- DO NOT SCALE FROM THIS DRAWING - IF IN DOUBT CONTACT PROJECT ENGINEER
- ALL DIMENSIONS ARE IN MILLIMETRES UNLESS STATED OTHERWISE.
- ALL LEVELS ARE IN METRES.
- THIS DRAWING IS TO BE READ IN CONJUNCTION WITH ALL RELEVANT ARCHITECTURAL, STRUCTURAL AND SERVICES DRAWINGS.
- ALL SETTING OUT TO BE AS PER THE ARCHITECT'S DRAWINGS.
- THE CONTRACTOR IS TO VERIFY ALL DIMENSIONS ON SITE AND IS RESPONSIBLE FOR ACCURATE SETTING OUT.
- THE CONTRACTOR IS TO CONFIRM THE EXISTING BOUNDARY AND SITE STRUCTURES ETC. PRIOR TO COMMENCING THE WORKS AND IMMEDIATELY INFORM THE SUPERVISING OFFICER SHOULD THESE BE AT VARIANCE WITH THE ASSUMPTIONS SHOWN ON THE DRAWING.

CONSTRUCTION ( DESIGN AND MANAGEMENT ) REGULATIONS 2015

THE DESIGNS ON THIS DRAWING ARE PREPARED WITH CONSIDERATION OF THE NEED TO IDENTIFY HAZARDS AND GIVE REGARD TO THEIR ELIMINATION OR MINIMISATION. REFERENCE MUST BE MADE TO HEALTH AND SAFETY INFORMATION PREPARED BY THE PRINCIPAL DESIGNER.

LEGEND

-  VISIBILITY SPLAY
-  EXISTING CARRIAGEWAY EDGE
-  PROPOSED CARRIAGEWAY EDGE
-  APPROX. EXTENT OF PROPOSED RETENTION
-  PROPOSED ARRANGEMENT

TO BE READ IN CONJUNCTION WITH WRD DRAWINGS No.  
-E11375\_C\_L(90)100  
-E11375\_C\_L(90)101

ISSUE	DETAILS	DATE	BY	CHK
A	LAYOUT UPDATED & VISIBILITY SPLAY PLAN ADDED	07/11/2018	SV	NDB

**Will Rudd**  
Will Rudd Davidson (Edinburgh) Ltd  
Consulting Civil & Structural Engineers  
43 York Place  
Edinburgh EH1 3HP  
T: 0131 557 5455  
E: edinburgh@ruddconsult.com  
www.ruddconsult.com

CLIENT:  
**FERGUSON PLANNING**

PROJECT TITLE:  
**CABERSTON AVENUE, WALKERBURN**

DRG TITLE:  
**PROPOSED JUNCTION LAYOUT**

STATUS: **PLANNING**

DRAWN BY: SV DATE DRAWN: 17/07/2018

CHECKED BY: NDB DATE CHECKED: 17/07/2018

SCALES: AS SHOWN SHEET SIZE: A1

PROJECT No: **E11375**

DISC.	TYPE	CAT.	No.	REV
C	L	(90)	001	A