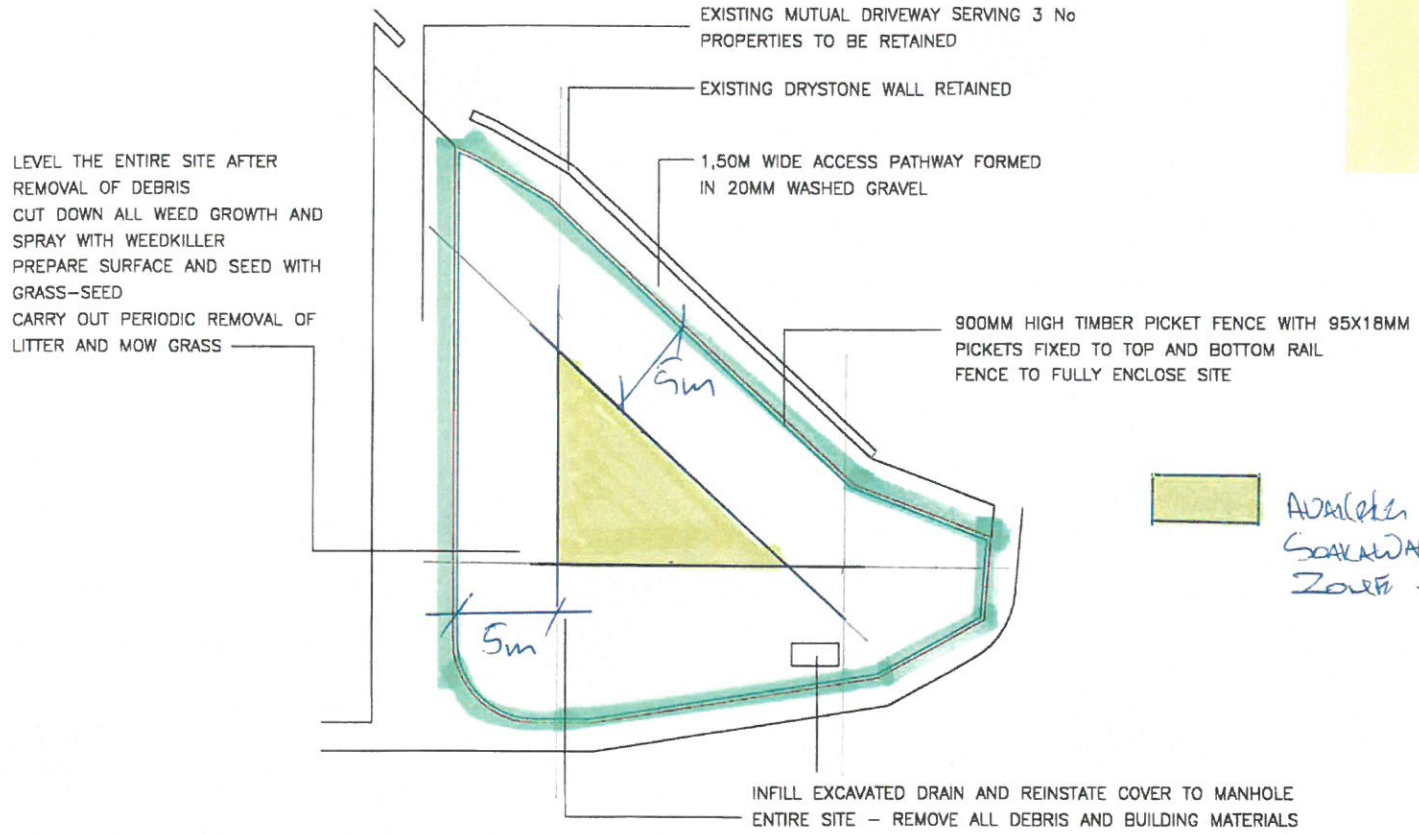


SCOTTISH WATER LAYOUT

Damside / Maxwell St OPEN GROUND.

Res 3/16



LEVEL THE ENTIRE SITE AFTER REMOVAL OF DEBRIS
CUT DOWN ALL WEED GROWTH AND SPRAY WITH WEEDKILLER
PREPARE SURFACE AND SEED WITH GRASS-SEED
CARRY OUT PERIODIC REMOVAL OF LITTER AND MOW GRASS

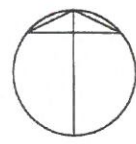
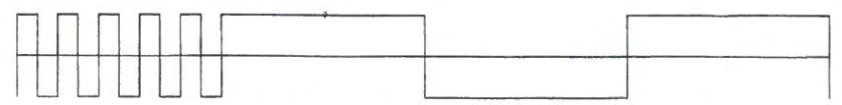
ADJACENT
SOAKWAYS
ZONE - BOUNDARIES

70m²
HATCH
FOOT PATH
2 BED

HATCH HAS
ALSO TO BE
5m FROM
SOAKWAYS

OUT WITH PLOT

SCALE 0,00M 10,00M 20,00M 30,00M



LANDSCAPE PROPOSALS - SITE AT CORNER
MAXWELL STREET & DAMSIDE
INNERLEITHEN
scale 1:100